

Precinct Name: CB 02

Legend

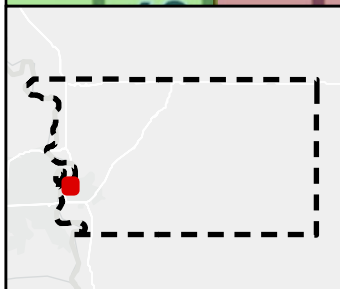
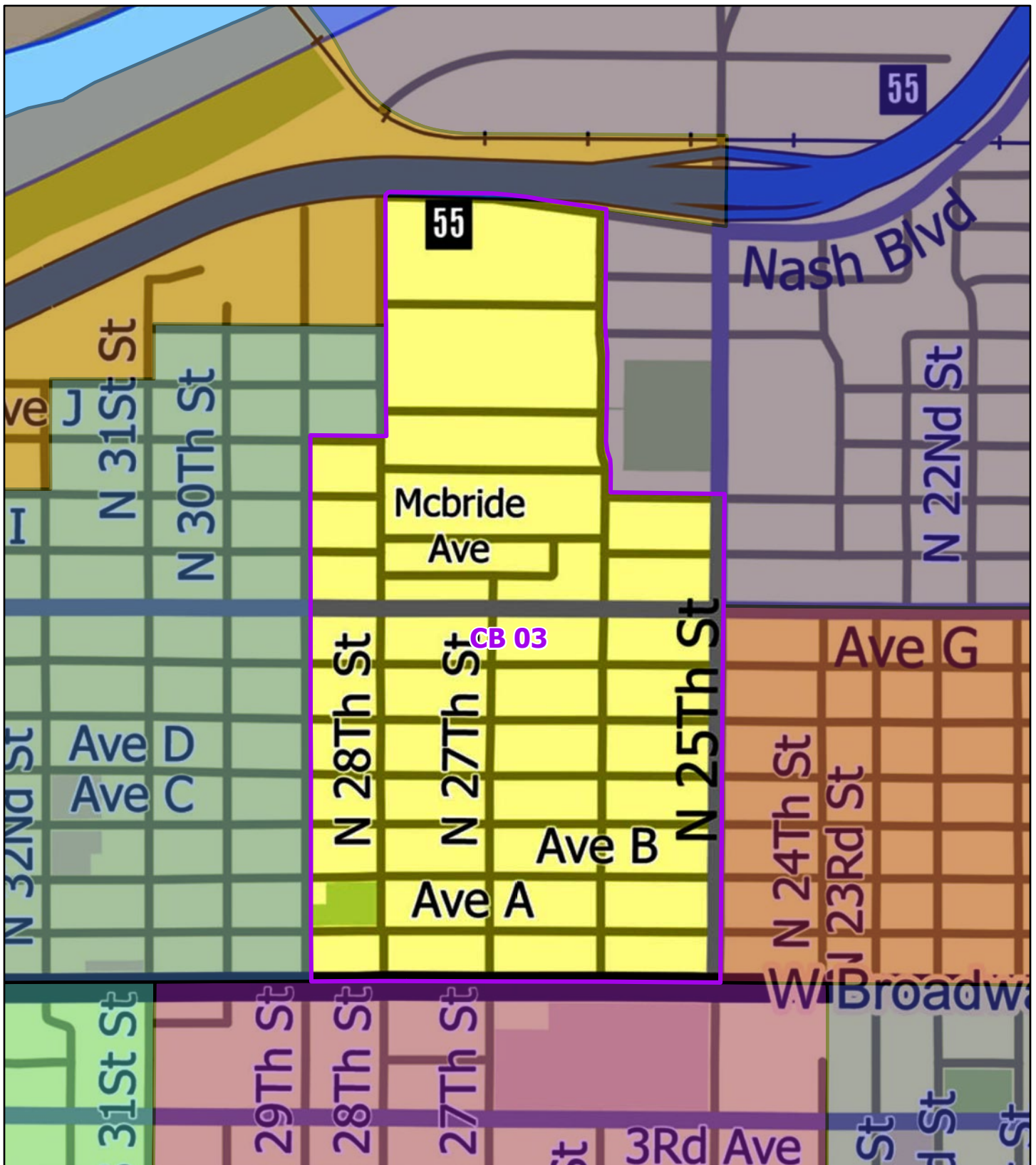
2020 Census Voting Precincts



GIS Department
223 S 6 St
Council Bluffs, IA 51501
712.328.4885
gis@portcounty-ia.gov
www.gis.portcounty-ia.gov
Map Published: 11/18/2021
Aerial Photography
Source: PostNetGIS

PostNetGIS County makes no representation or warranty as to the accuracy of this map and its information nor to its fitness for use. Any use of this map product is solely the user's risk. Warranties of accuracy, title, and other statements and claims by third parties are made by the user. PostNetGIS County makes no warranty and all statements, claims, or liability arising from any use of this map product.





Precinct Name: CB 03



GIS Department
223 S 6 St
Council Bluffs, IA 51501
712.328.4885
gis@portcounty-ia.gov
www.gis.portcounty-ia.gov
Map Published: 11/18/2021
Aerial Photography
Source: Polaris/Mapbox GIS

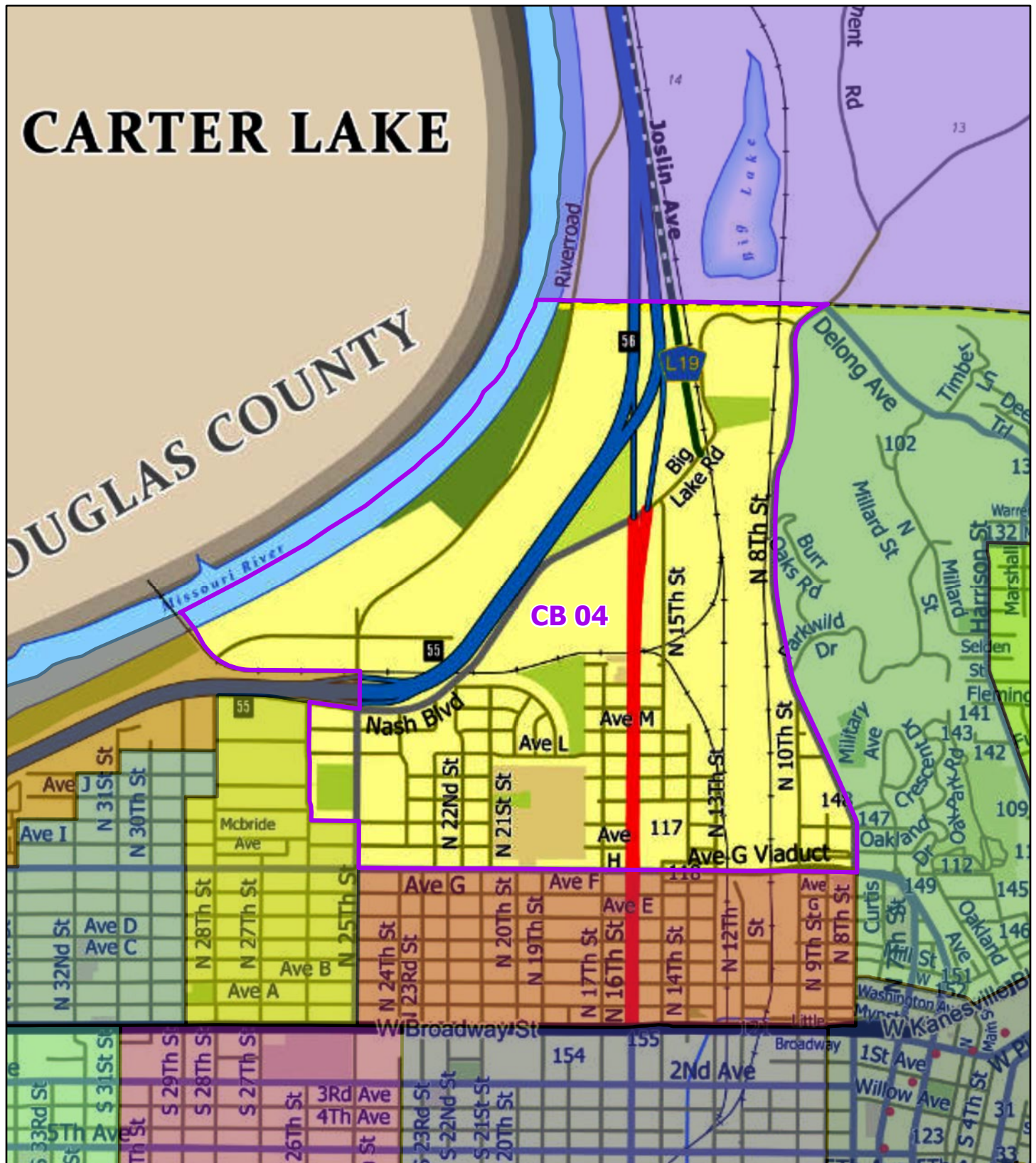
Potential County entities are not responsible for any errors or omissions in this map and its information nor to its use. Any use of this map product is subject to the user's own risk. No warranty is made by the County of Council Bluffs, Iowa, for any use of this map product. No liability is assumed for any use of this map product.

Legend

2020 Census Voting Precincts


CARTER LAKE

DOUGLAS COUNTY



Precinct Name: CB 04


Legend

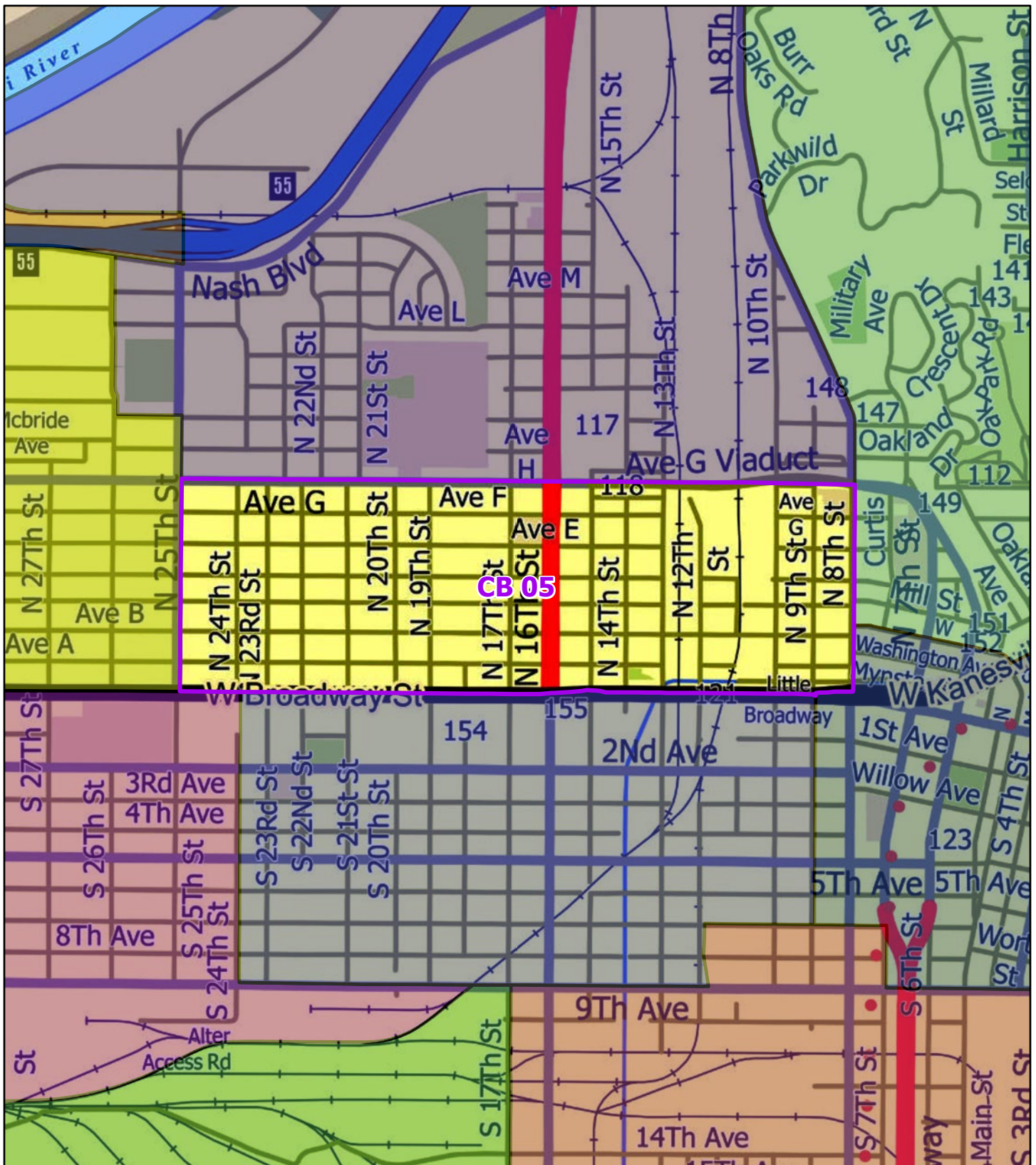
 2020 Census Voting Precincts



GIS Department
223 S 6 St
Council Bluffs, IA 51501
712.328.4885
gis@portcounty-ia.gov
www.gis.portcounty-ia.gov
Map Published: 11/18/2021
Source: Professional GIS

Professional County makes no representation or warranty as to the accuracy of this map and its information nor to its fitness for use. Any use of this map product is at the user's risk. Douglas County, IA, and its departments and agencies are not responsible for any errors or omissions, and for any consequences arising from the use of this map product.





Precinct Name: CB 05

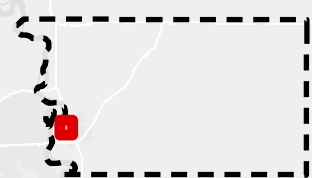
Legend

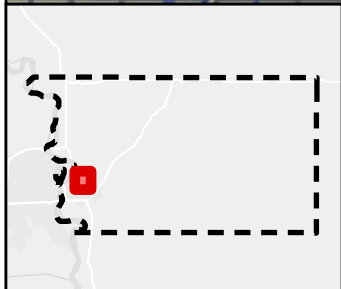
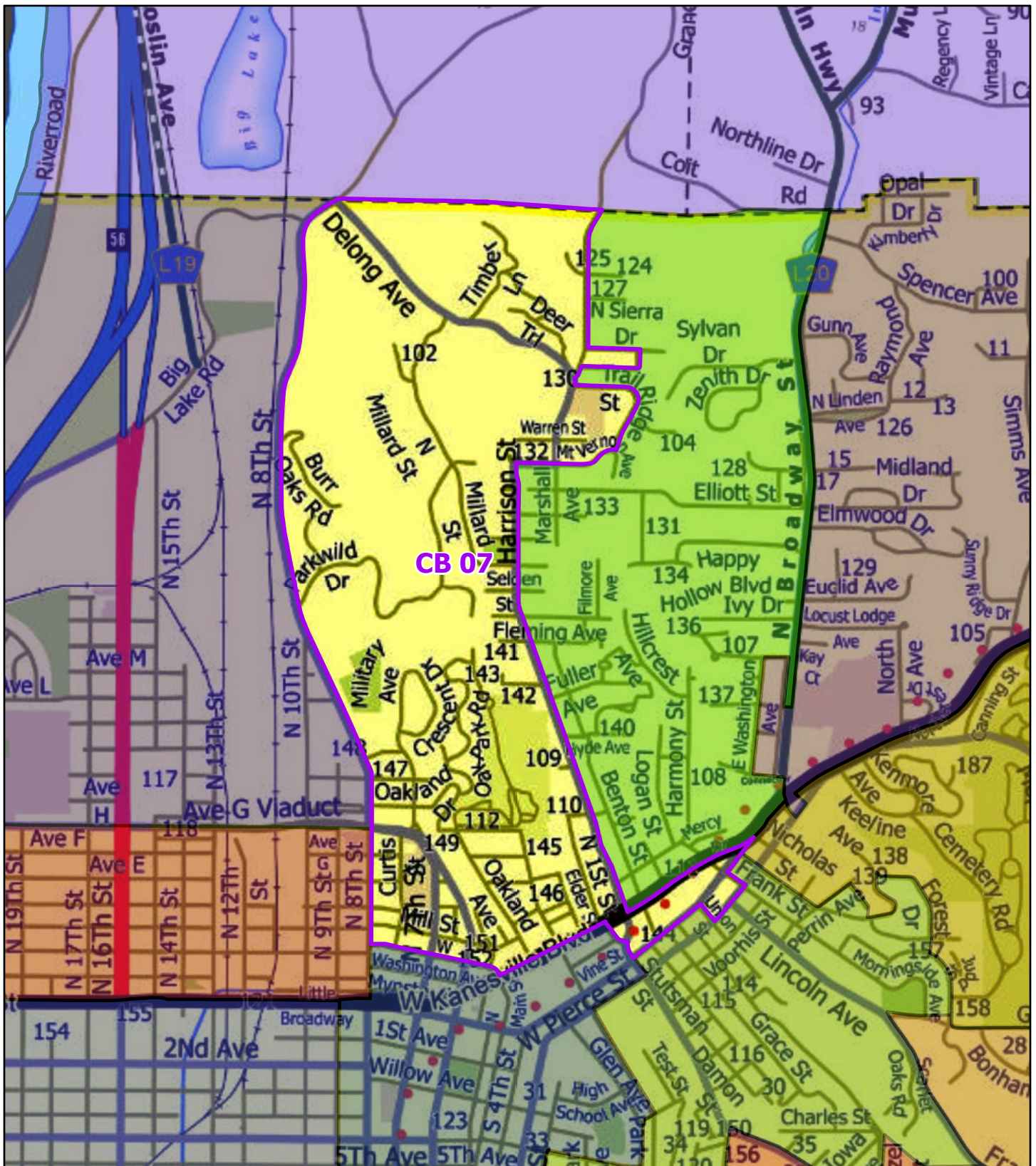
2020 Census Voting Precincts



GIS Department
223 S 6 St
Council Bluffs, IA 51501
712.328.4885
gis@portcounty-ia.gov
www.gis.portcounty-ia.gov
Map Published: 11/18/2021
Aerial Photography
Source: PostNet/Mapbox GIS

PostNet/Mapbox County neither represents nor warrants as to the accuracy of this map and its information nor to its fitness for use. Any use of this map product is solely the user's responsibility. No liability is assumed by PostNet/Mapbox for any errors, omissions, or other inaccuracies. Further, PostNet/Mapbox does not warrant that the map product is free of any and all damages, loss, or liability arising from any use of this map product.






Precinct Name: CB 07

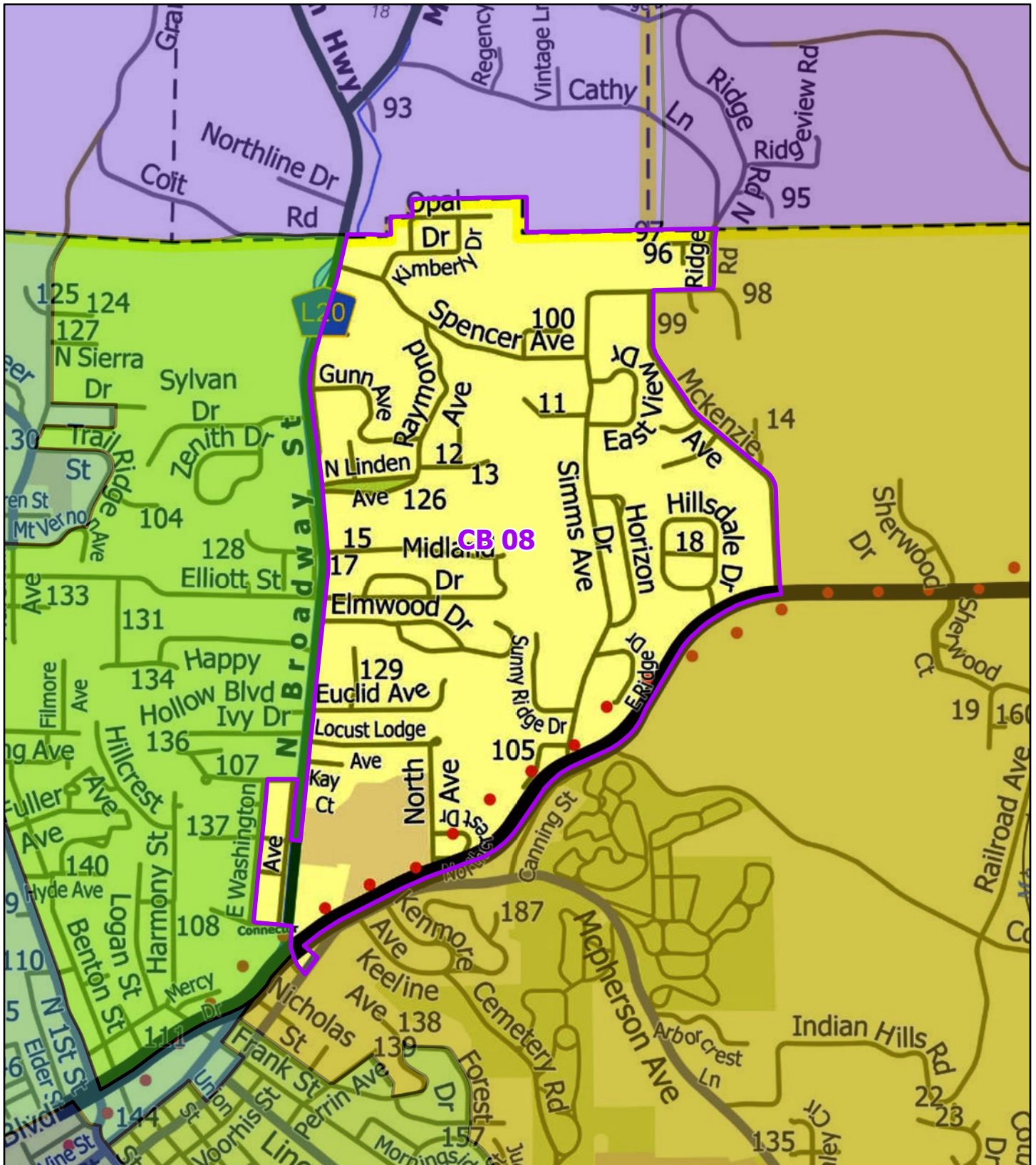


GIS Department
223 S 6 St
Council Bluffs, IA 51501
712.328.4885
gis@portcounty-ia.gov
www.gis.portcounty-ia.gov
Map Published: 11/18/2021
Aerial Photography
Source: PostNet/Mapbox GIS

PostNet/Mapbox County makes no representation or warranty as to the accuracy of this map and its information nor to its fitness for use. Any use of this map product is at the user's risk. POSTNET/Mapbox County and its licensors shall not be liable for any damages, including consequential damages, arising from the use of this map product.

Legend

 2020 Census Voting Precincts



Precinct Name: CB 08

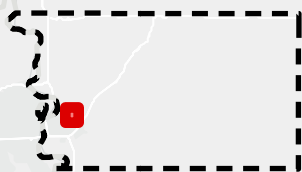
Legend

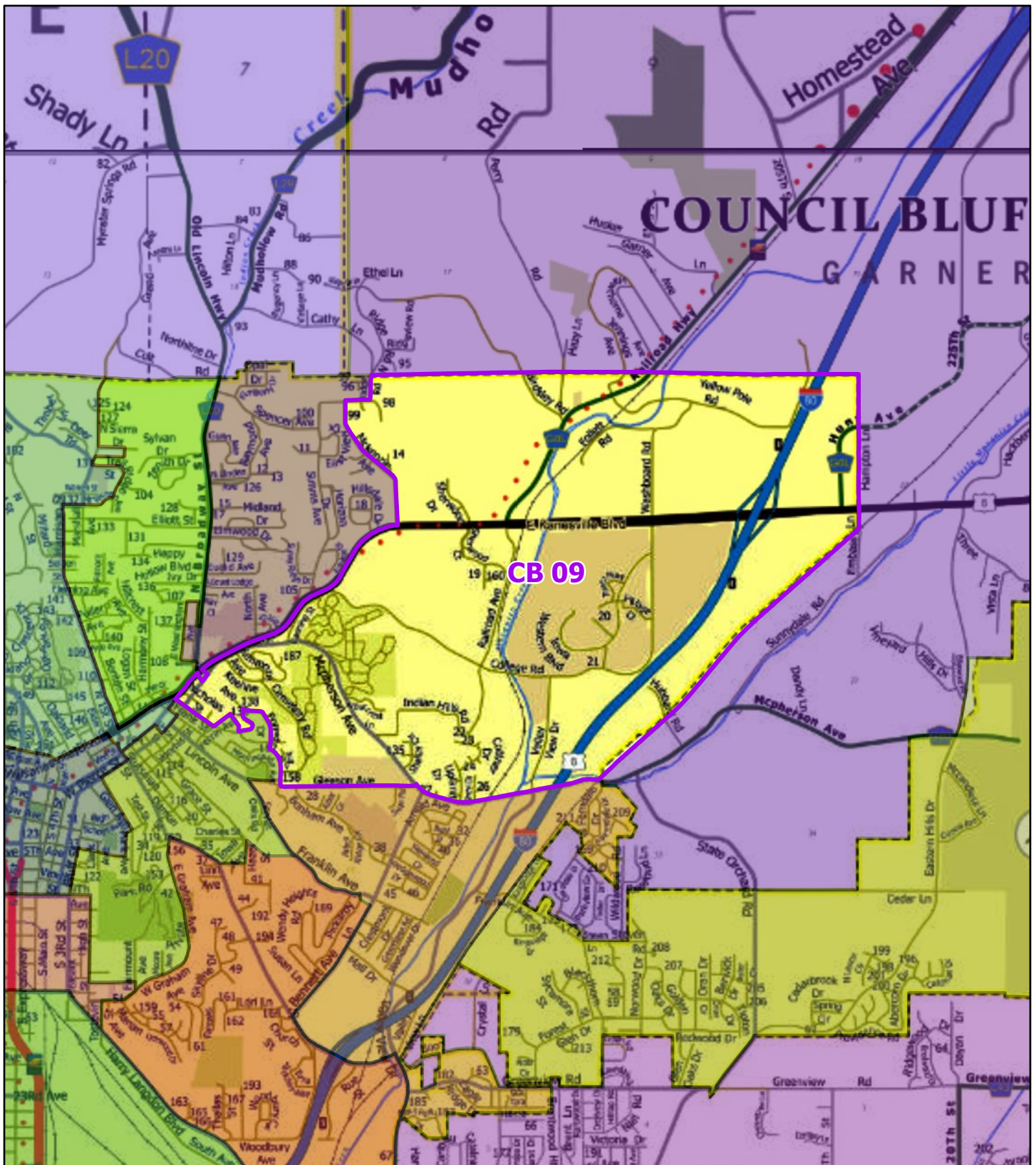
2020 Census Voting Precincts



GIS Department
223 S 6 St
Council Bluffs, IA 51501
712.328.4885
gis@portcounty-ia.gov
www.gis.portcounty-ia.gov
Map Published: 11/18/2021
Aerial Photography
Source: PostwareGIS

Port County is not responsible for any errors or omissions in this map and its information may be subject to change without notice. Any use of this map product is at the user's discretion. No warranty is made by the County for any use of this map product. No liability is assumed by the County for any use of this map product.





CB 09

Precinct Name: CB 09

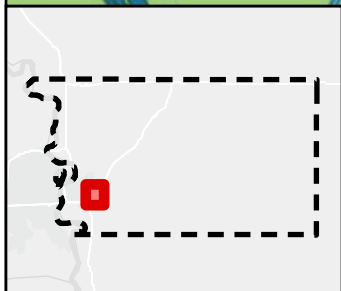
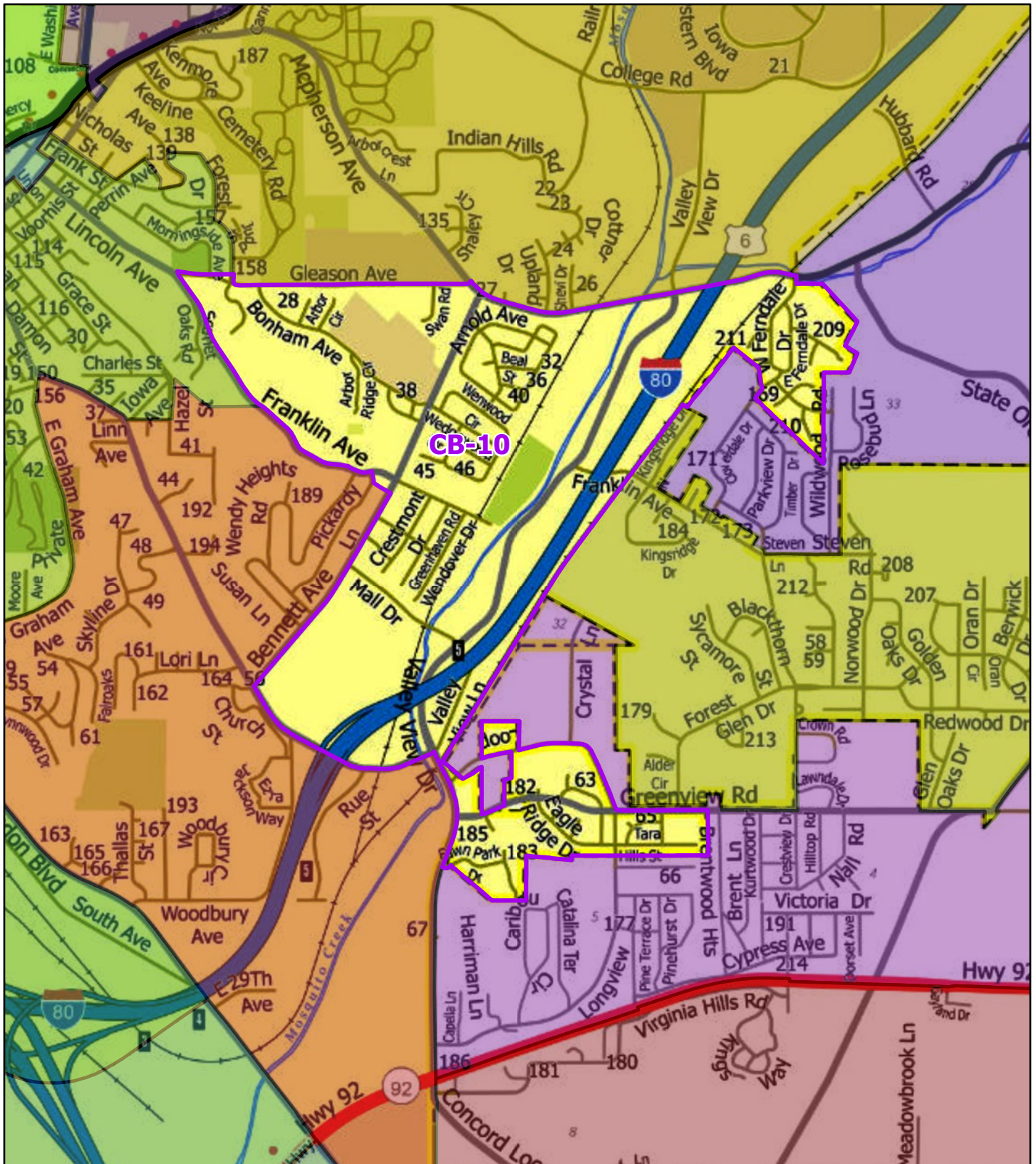
Legend

2020 Census Voting Precincts



GIS Department
223 S 6th
Council Bluffs, IA 51501
712.328.4885
gis@portcounty-ia.gov
www.gis.portcounty-ia.gov
Map Published: 11/16/2021
Aerial Photography
Source: Esri/Mapbox

Port County, Iowa, and its representatives are not responsible for the accuracy of this map and its information nor for its use. Any use of this map product is at the user's risk. All rights reserved. No warranty is made by the City of Council Bluffs, Iowa, for the use of this map product. No part of this map may be reproduced, stored in a retrieval system, or transmitted in any form or by any means, electronic, mechanical, photocopying, recording, or by any information storage and retrieval system, without permission in writing from the City of Council Bluffs, Iowa.



Precinct Name: CB-10

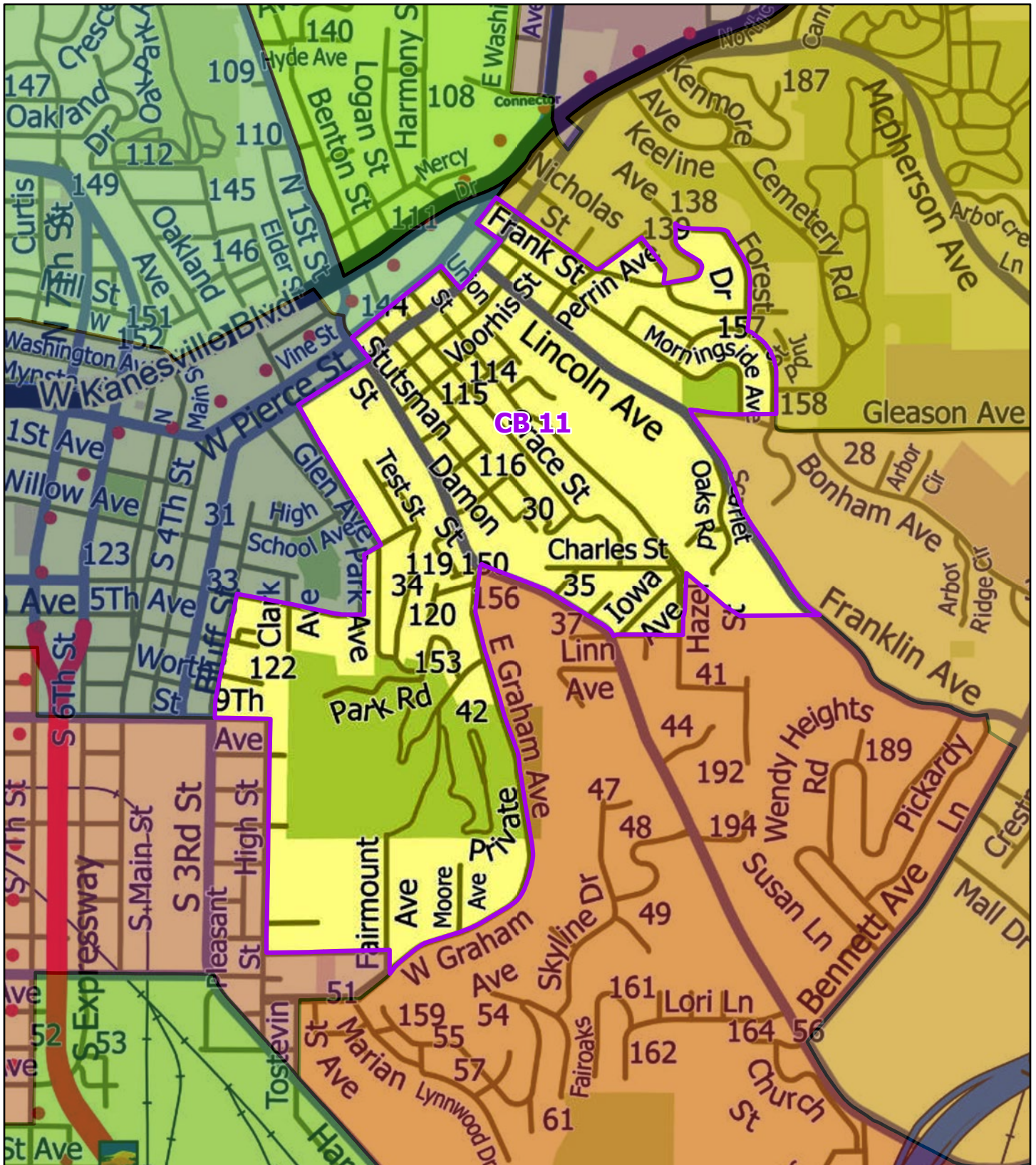


GIS Department
223 S 6th
Council Bluffs, IA 51501
712.328.4885
gis@portcounty-ia.gov
www.gis.portcounty-ia.gov
Map Published: 11/18/2021
Aerial Photography
Source: PostNetGIS

PostNetGIS County makes no representation or warranty as to the accuracy of this map and its information nor to its fitness for use. Any use of this map product is at the user's risk. POSTNETGIS, and names of municipalities, counties, and other entities and their names are trademarks of PostNetGIS County, Iowa. All other names and trademarks are the property of their respective owners.

Legend

2020 Census Voting Precincts



Precinct Name: CB 11

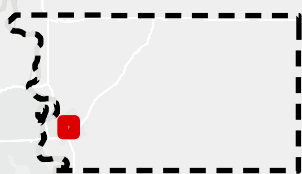
Legend

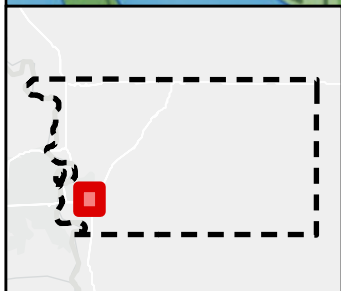
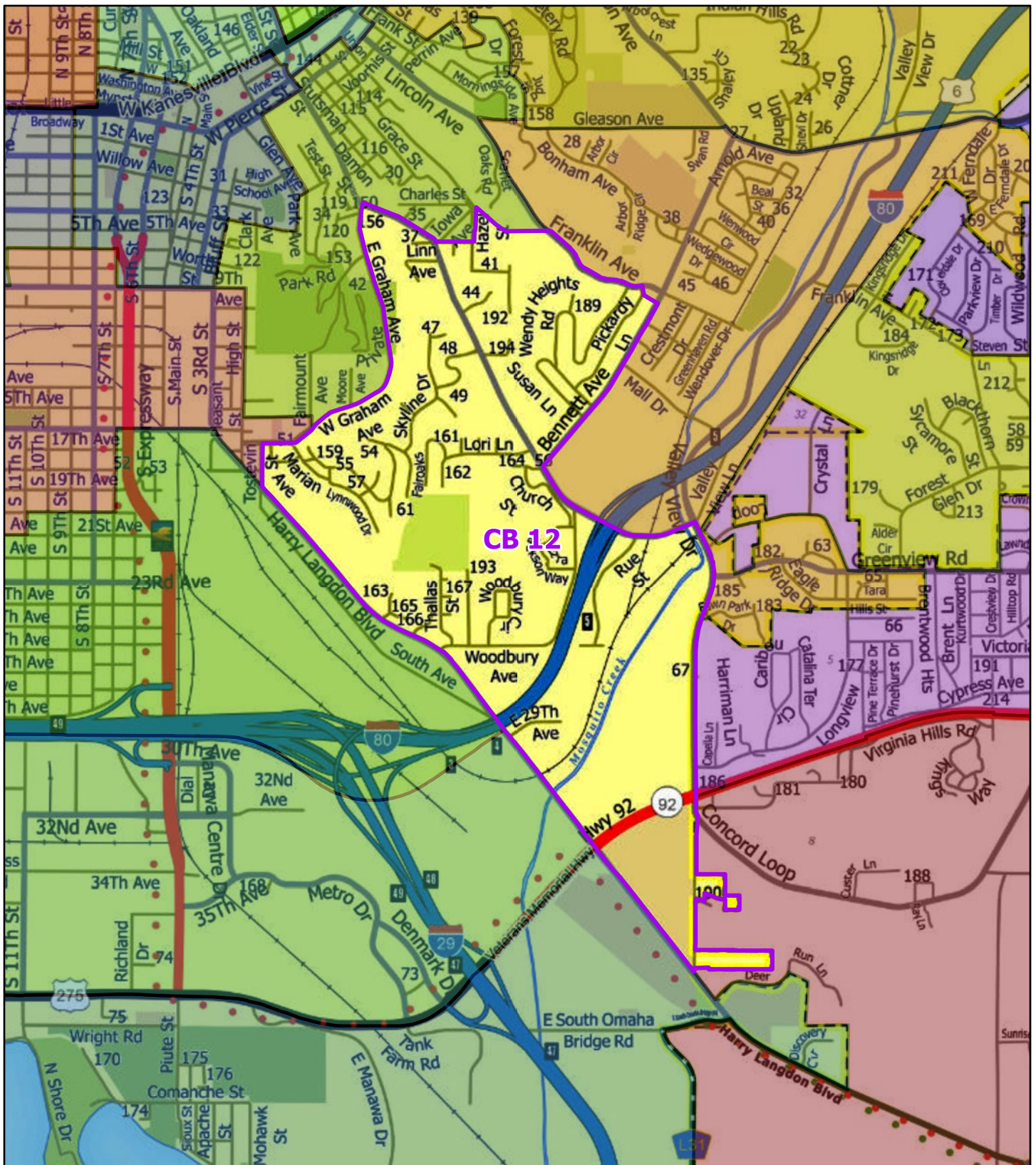
2020 Census Voting Precincts



GIS Department
223 S 6 St
Council Bluffs, IA 51501
712.328.4885
gis@portcounty-ia.gov
www.gis.portcounty-ia.gov
Map Published: 11/18/2021
Source: PostNet/Mapbox GIS

PostNet/Mapbox County makes no representation or warranty as to the accuracy of this map and its information nor to its fitness for use. Any use of this map product is at the user's risk. POSTNET/Mapbox and its licensors do not warrant, and further disclaims any, against PostNet/Mapbox County. PostNet/Mapbox County makes no representation or warranty as to the accuracy of this map and its information nor to its fitness for use. Any use of this map product is at the user's risk. POSTNET/Mapbox and its licensors do not warrant, and further disclaims any, against PostNet/Mapbox County.






Precinct Name: CB 12

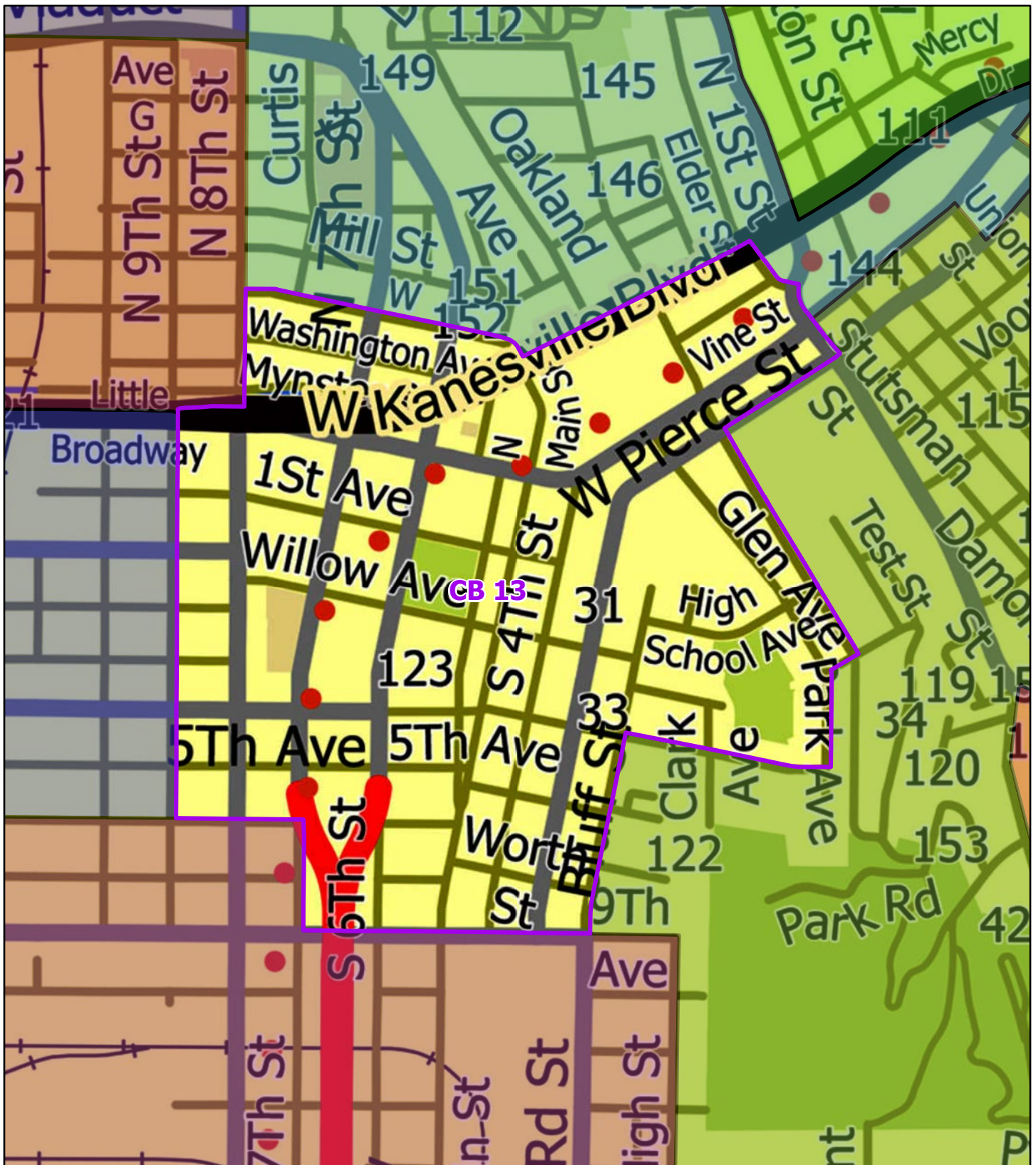


GIS Department
223 S 6 St
Council Bluffs, IA 51501
712.328.4885
gis@portcounty-ia.gov
www.gis.portcounty-ia.gov
Map Published: 11/18/2021
Aerial Photography
Source: Esri/Mapbox

Port County is not responsible for any errors or omissions in this map or its information or for any consequences arising from its use. Any use of this map product is at the user's discretion. The user assumes all liability for any use of this map product. No warranty is made by the user.

Legend

 2020 Census Voting Precincts



Precinct Name: CB 13

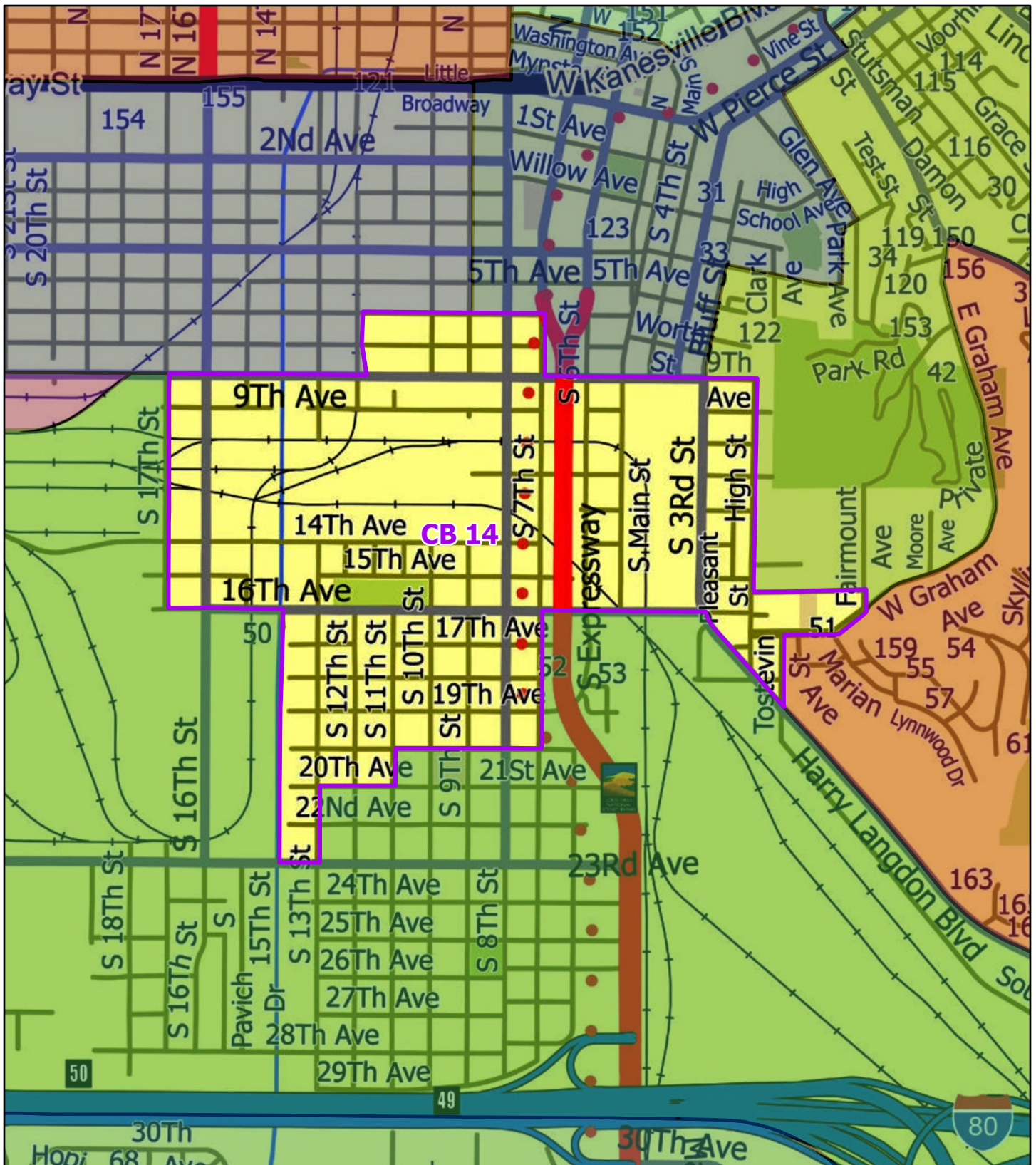


GIS Department
223 S 6 St
Council Bluffs, IA 51501
712.328.4885
gis@portcounty-ia.gov
www.gis.portcounty-ia.gov
Map Published: 11/18/2021
Aerial Photography:
Source: Postdam/GeoEye

Postdam/GeoEye is not responsible for any errors or omissions in this map and its information nor for any damages resulting from its use. Any use of this map product is subject to the terms and conditions of the license agreement. The user assumes all liability for any damages resulting from its use. Any use of this map product is subject to the terms and conditions of the license agreement. The user assumes all liability for any damages resulting from its use.

Legend

2020 Census Voting Precincts



Precinct Name: CB 14

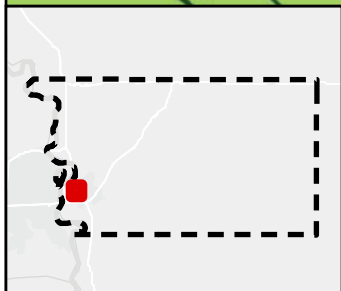
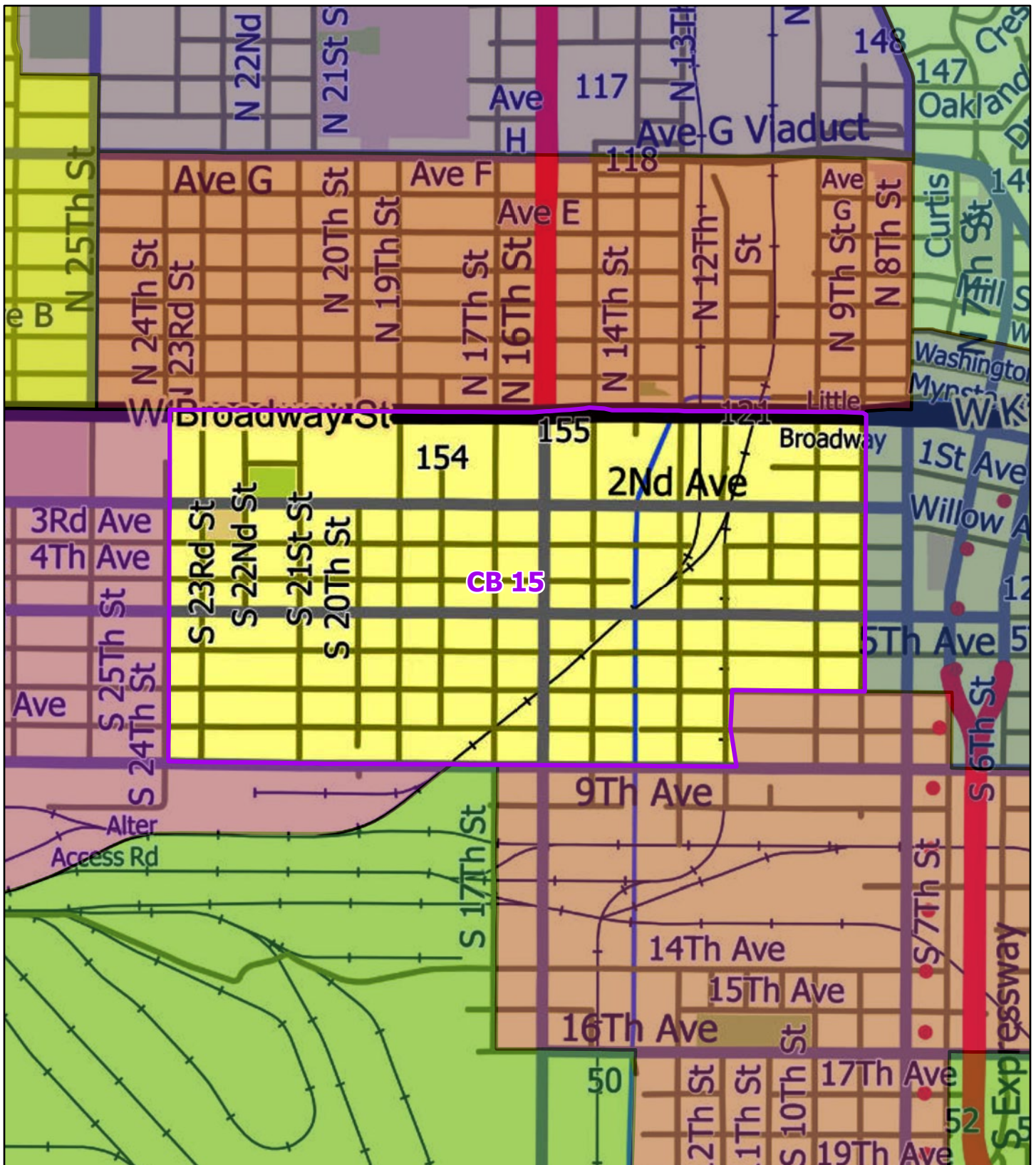
Legend

2020 Census Voting Precincts



GIS Department
223 S 6 St
Council Bluffs, IA 51501
712.328.4885
gis@portcounty-ia.gov
www.gis.portcounty-ia.gov
Map Published: 11/18/2021
Aerial Photography
Source: PostNet/Mapbox GIS

PostNet/Mapbox GIS makes no representation or warranty as to the accuracy of this map and its information nor to the fitness for use. Any use of this map product is at the user's risk. POSTNET/Mapbox GIS and its licensors shall not be held responsible for any errors, omissions, or delays in this map product. PostNet/Mapbox GIS makes no representation or warranty as to the accuracy of this map and its information nor to the fitness for use. Any use of this map product is at the user's risk.



Precinct Name: CB 15

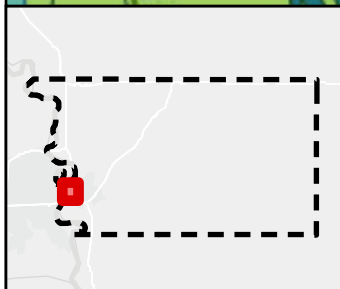
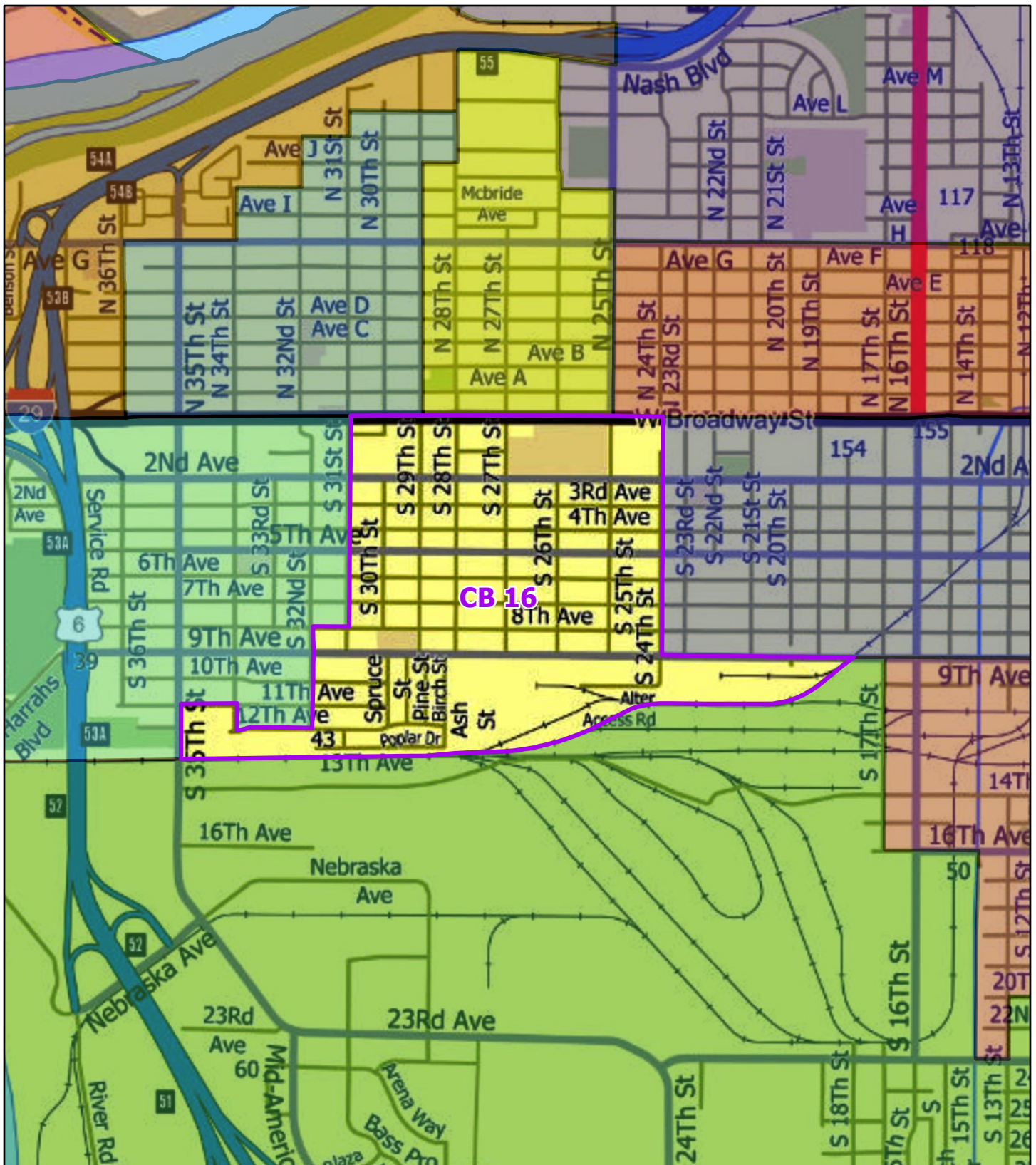


GIS Department
223 S 6 St
Council Bluffs, IA 51501
712.328.4885
gis@portcounty-ia.gov
www.gis.portcounty-ia.gov
Map Published: 11/18/2021
Aerial Photography
Source: PostNet/Mapbox

PostNet/Mapbox County makes no representation or warranty as to the accuracy of this map and its information may be in error for use. Any use of this map product is at the user's risk. POSTNET/Mapbox and its licensors make no representation or warranty as to the accuracy of this map product. POSTNET/Mapbox and its licensors make no representation or warranty as to the accuracy of this map product.

Legend

2020 Census Voting Precincts



Precinct Name: CB 16

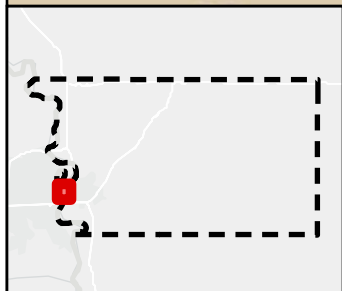
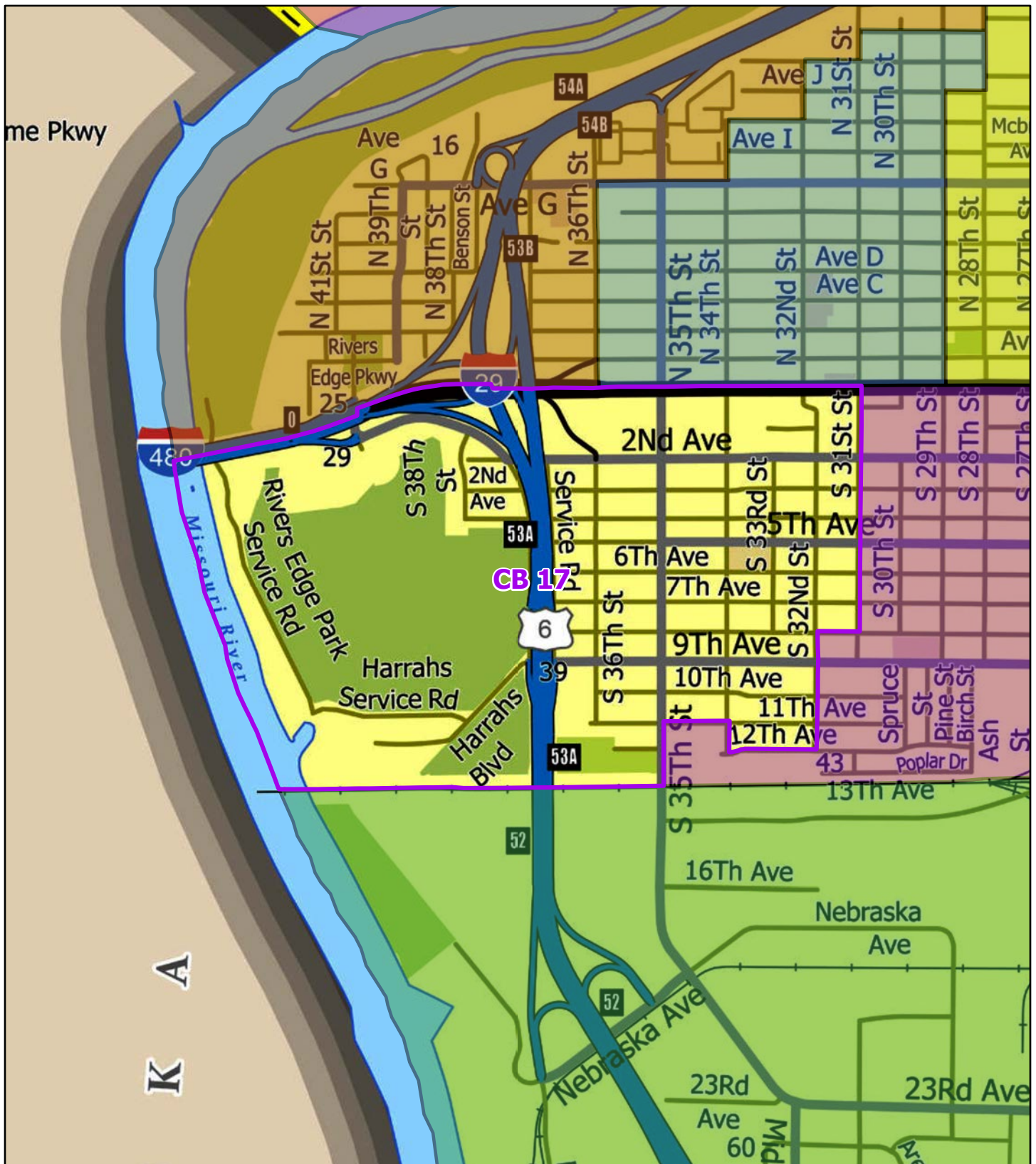


GIS Department
223 S 6 St
Council Bluffs, IA 51501
712.328.4885
gis@portcounty-ia.gov
www.gis.portcounty-ia.gov
Map Published: 11/18/2021
Aerial Photography
Source: PostNet/Mapbox GIS

PostNet/Mapbox GIS makes no representation or warranty as to the accuracy of this map and its information nor to the fitness for use. Any use of this map product is at the user's risk. POSTNET/Mapbox GIS and its licensors make no representation or warranty as to the accuracy of this map and its information nor to the fitness for use. Any use of this map product is at the user's risk.

Legend

2020 Census Voting Precincts



Precinct Name: CB 17

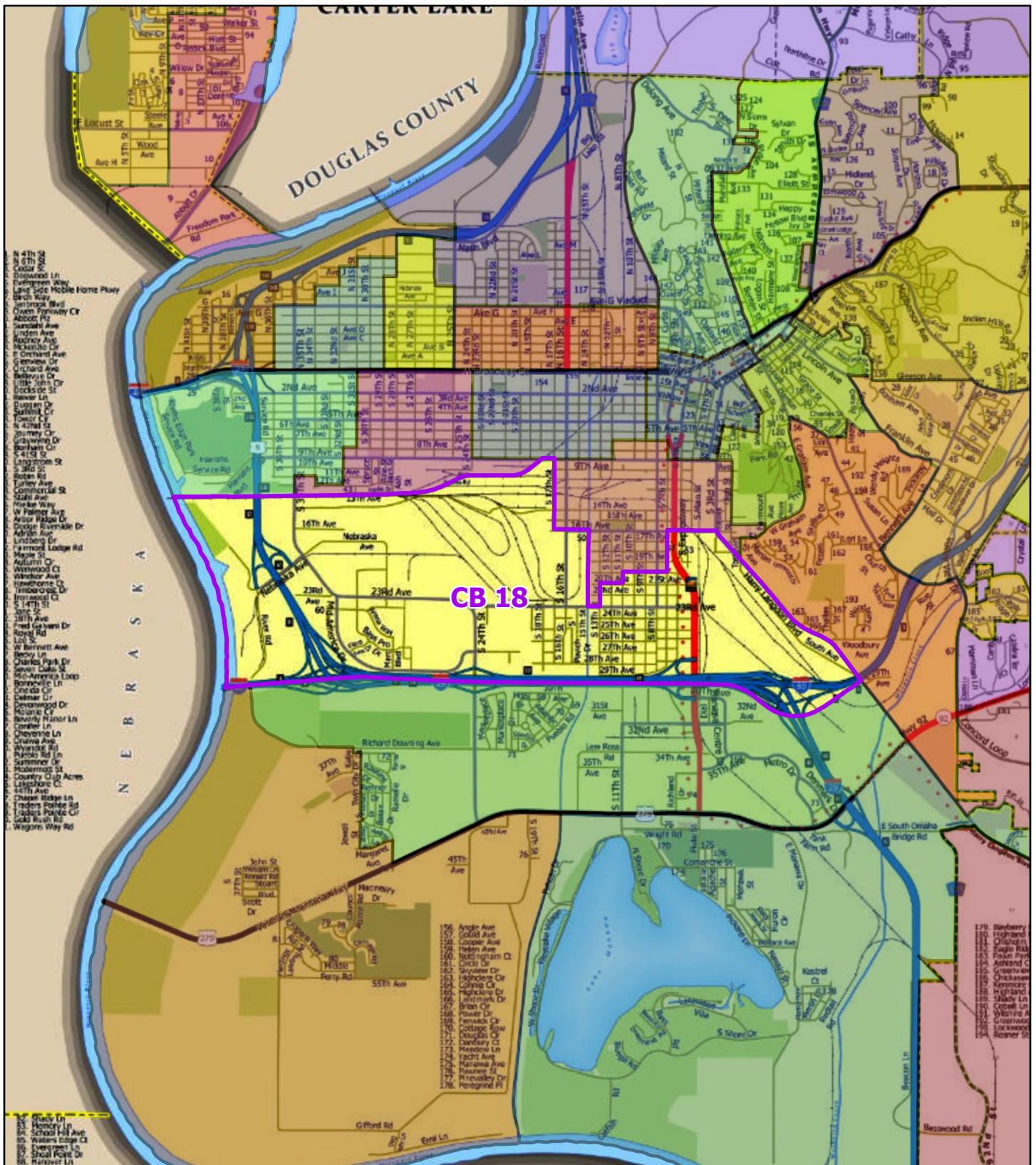


GIS Department
223 S 6 St
Council Bluffs, IA 51501
712.328.4885
gis@portcounty-ia.gov
www.gis.portcounty-ia.gov
Map Published: 11/18/2021
Aerial Photography
Source: Professional GIS

Professional County makes no representation or warranty as to the accuracy of this map and its information nor to its fitness for use. Any use of this map product is solely the user's responsibility. No liability is assumed for any errors, omissions, or damages, including consequential damages, arising from the use of this map product.

Legend

2020 Census Voting Precincts



Precinct Name: CB 18

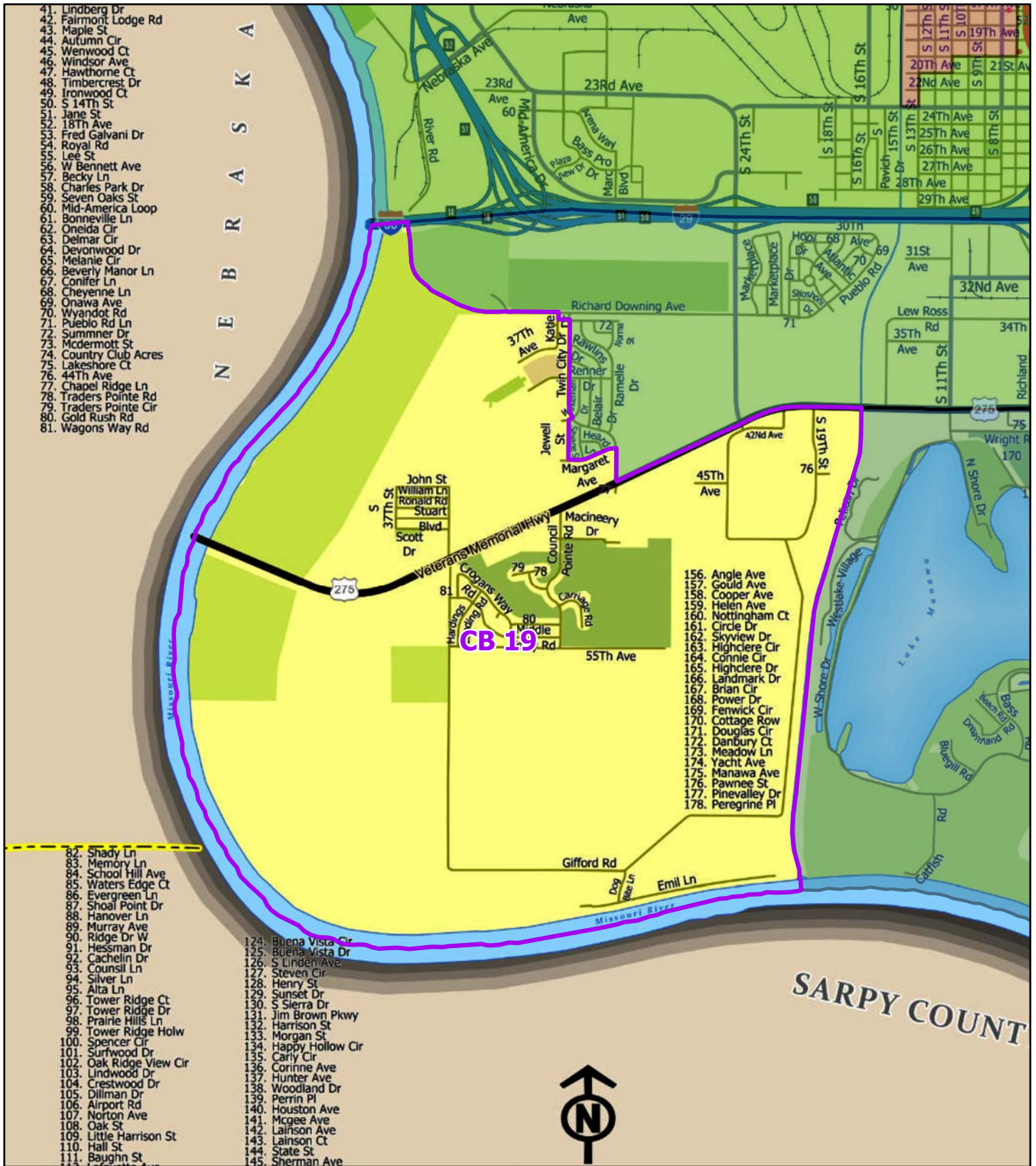
Legend

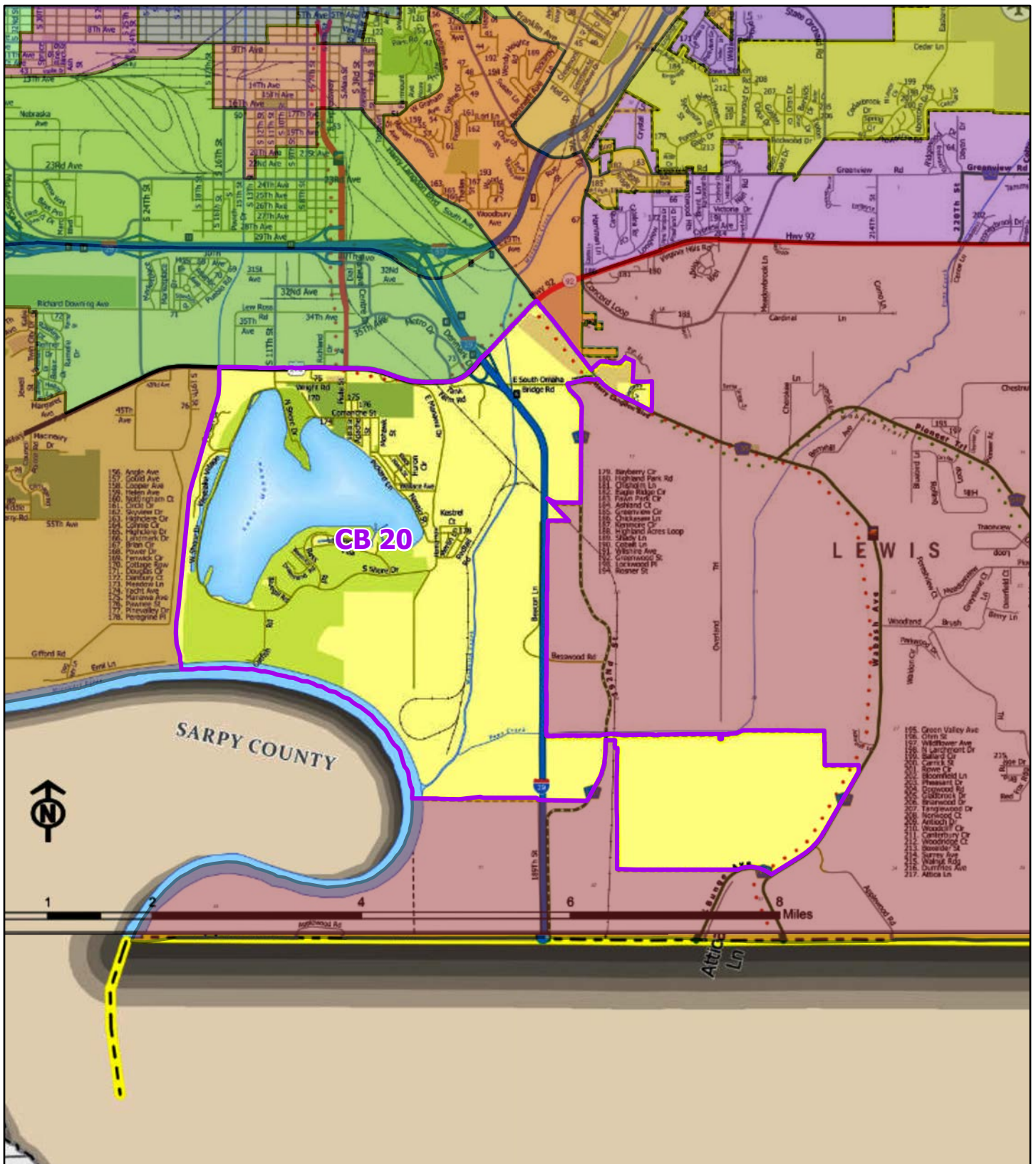
2020 Census Voting Precincts



GIS Department
223 S 6 St
Council Bluffs, IA 51501
712.328.4885
gis@portcounty-ia.gov
www.gis.portcounty-ia.gov
Map Published: 11/16/2021
Aerial Photography
Source: Postnet/Mapbox

Postnet/Mapbox is not responsible for any errors or omissions in the accuracy of this map and its information nor is it liable for any use of this map product. Except the state GIS, with all its contents, and its use for any purpose, and further contents and its use for any purpose. Any use of this map product. Postnet/Mapbox is not responsible for any errors or omissions in the accuracy of this map and its information nor is it liable for any use of this map product.





Precinct Name: CB 20

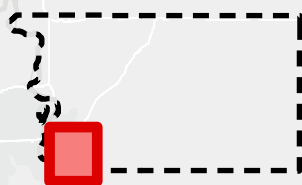
Legend

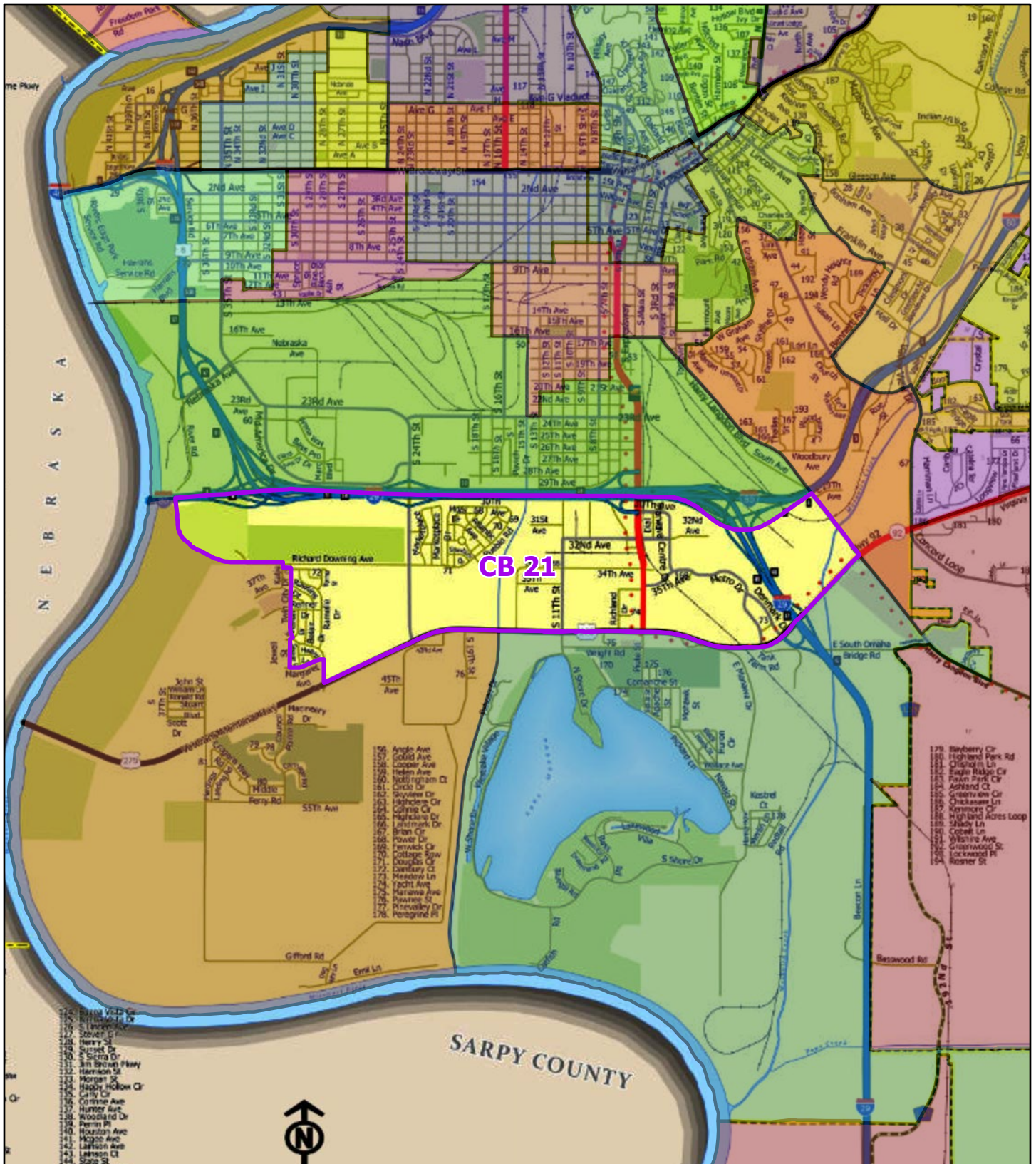
2020 Census Voting Precincts



GIS Department
 223 S 6 St
 Council Bluffs, IA 51501
 712.328.4885
gis@portcounty-ia.gov
www.gis.portcounty-ia.gov
 Map Published: 11/18/2021
 Source: Postnet/MapInfo GIS

Portnet/MapInfo GIS makes no representation or warranty as to the accuracy of this map and its information nor to its fitness for use. Any use of this map product is solely the user's responsibility. The user assumes all liability for any use of this map product, and further represents and agrees to hold Postnet/MapInfo GIS harmless from any and all damages, loss, or liability arising from any use of this map product.






CB 21

Precinct Name: CB 21

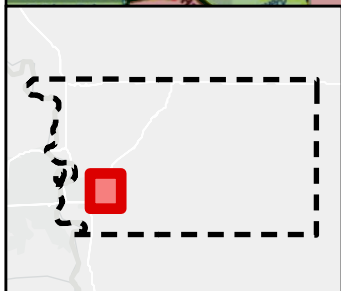
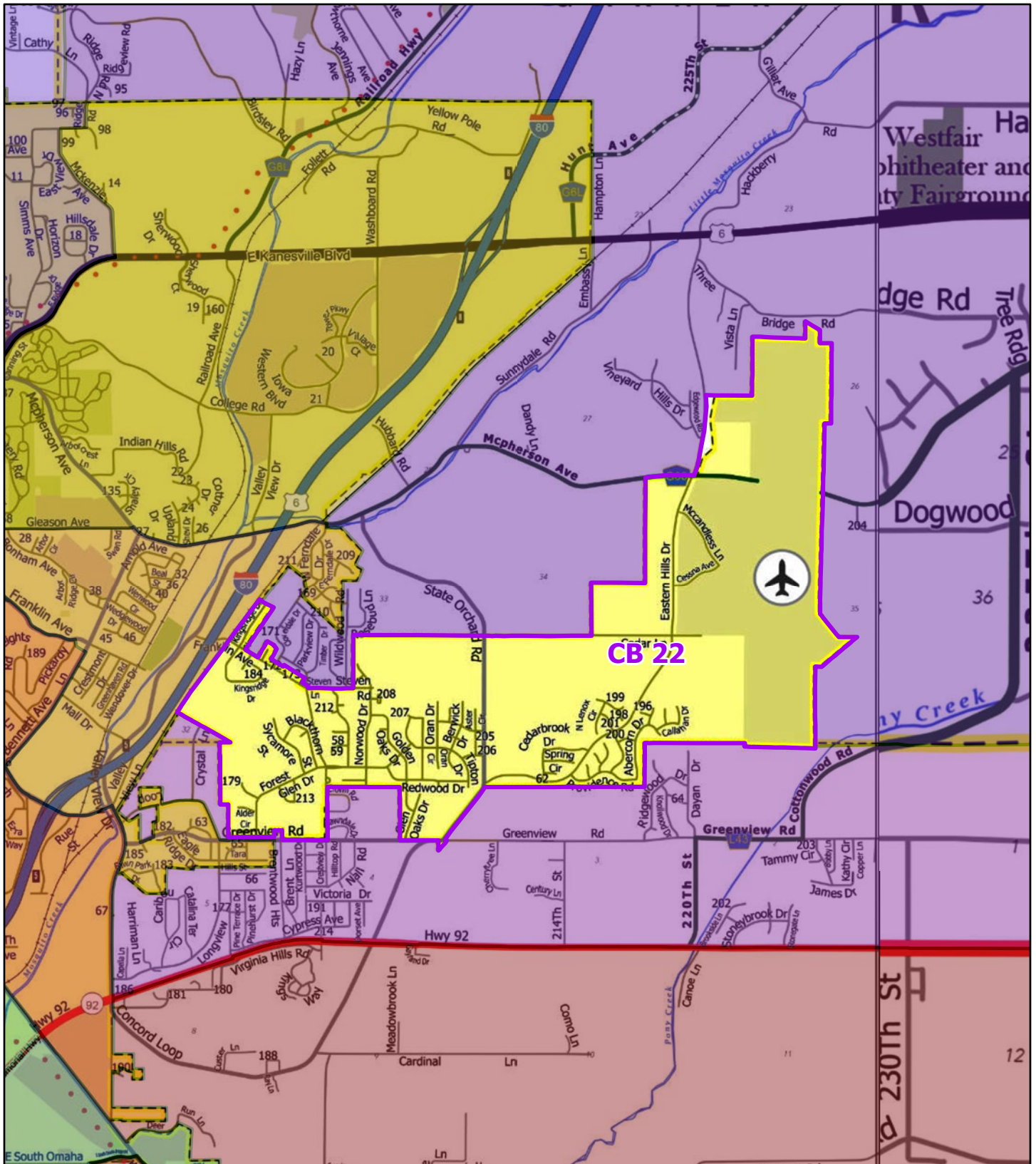
Legend

 2020 Census Voting Precincts



GIS Department
223 S 6 St
Council Bluffs, IA 51501
712.328.4885
gis@portcounty-ia.gov
www.gis.portcounty-ia.gov
Map Published: 11/16/2021
Aerial Photography
Source: PostnetGIS

PostnetGIS County makes no representation or warranty as to the accuracy of the map and its information nor to its fitness for use. Any use of this map product is at the user's risk. GIS, WPA, and other marks of ownership. This is not a permit, and further permits and agency fees for individual parcels are required. PostnetGIS County makes no representation or warranty as to the accuracy of the map and its information nor to its fitness for use. Any use of this map product is at the user's risk. GIS, WPA, and other marks of ownership. This is not a permit, and further permits and agency fees for individual parcels are required.



Precinct Name: CB 22



GIS Department
223 S 6 St
Council Bluffs, IA 51501
712.328.4885
gis@portcounty-ia.gov
www.gis.portcounty-ia.gov
Map Published: 11/16/2021
Aerial Photography
Source: Esri/DeLorme GIS

Port County GIS makes no representation or warranty as to the accuracy of this map and its information nor to its fitness for use. Any use of this map product is at the user's risk. GIS, WPA, and GIS, and names of municipalities, towns, and counties, and names of local government entities, are trademarks of Esri, Inc. or its subsidiaries. All other names are the property of their respective owners. No part of this map product may be reproduced without written permission from Esri, Inc. or its subsidiaries.

Legend

2020 Census Voting Precincts